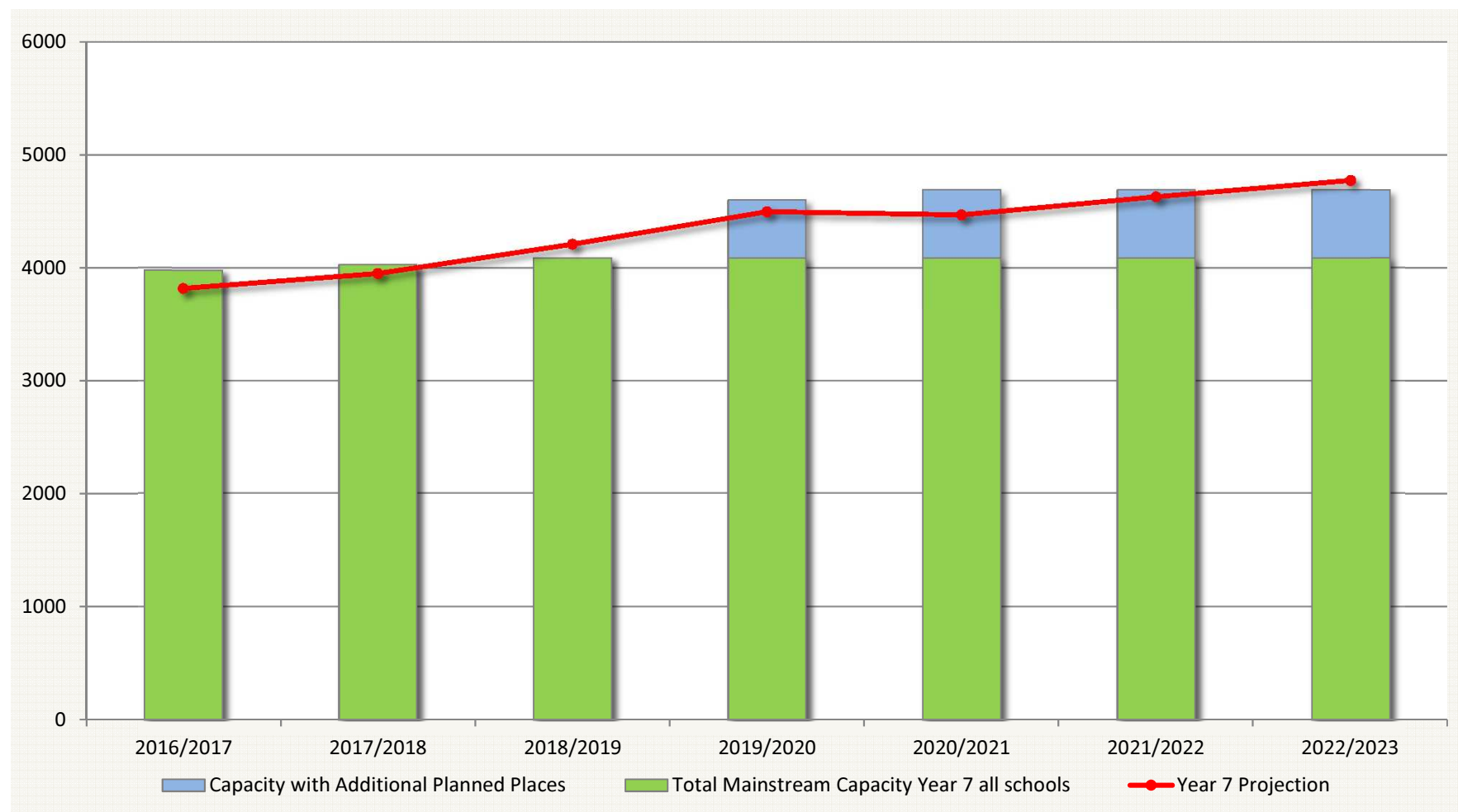
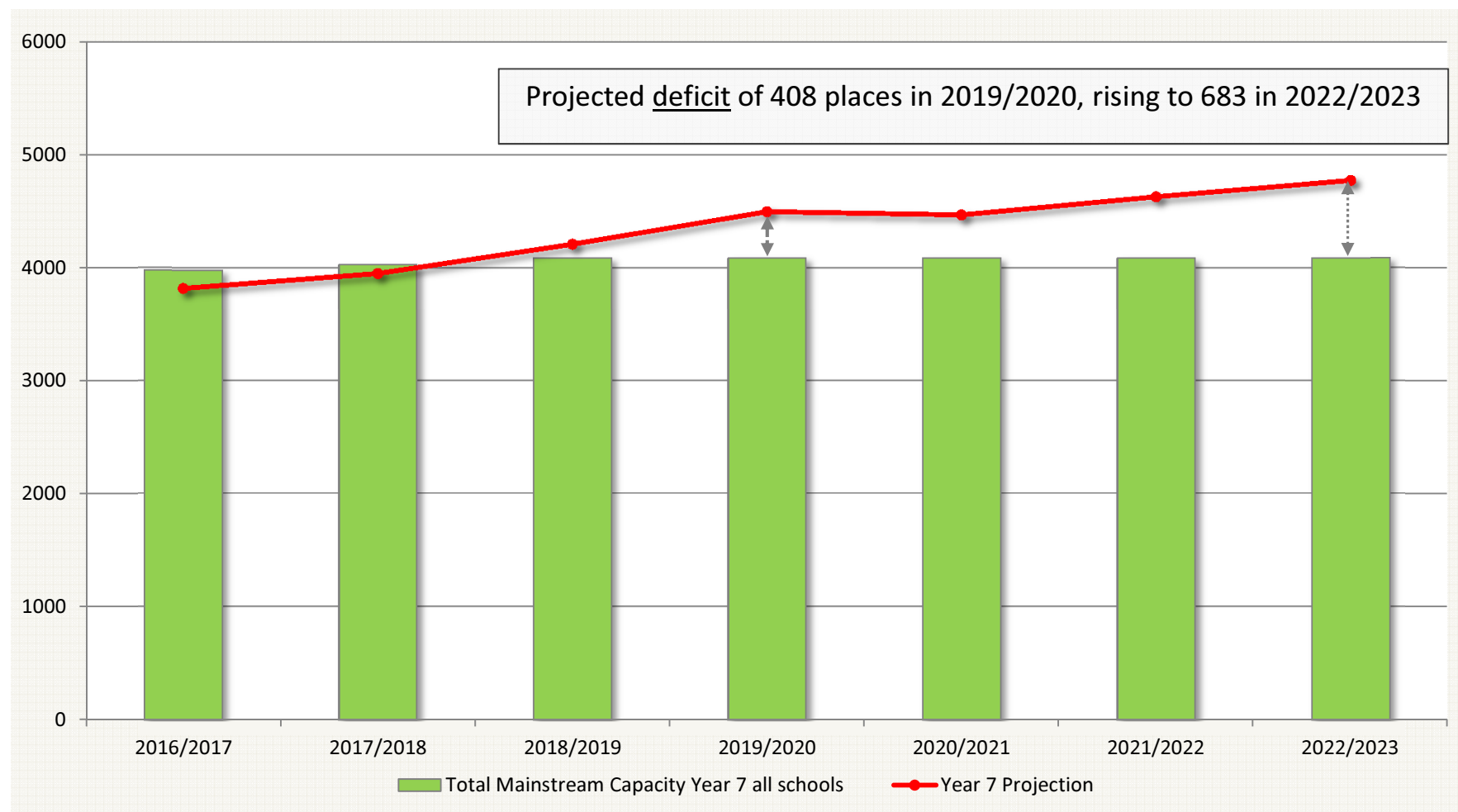


## Sufficiency in Bristol, City Wide, for Year 7 with Additional Future Planned Provision, Compared with Current Provision



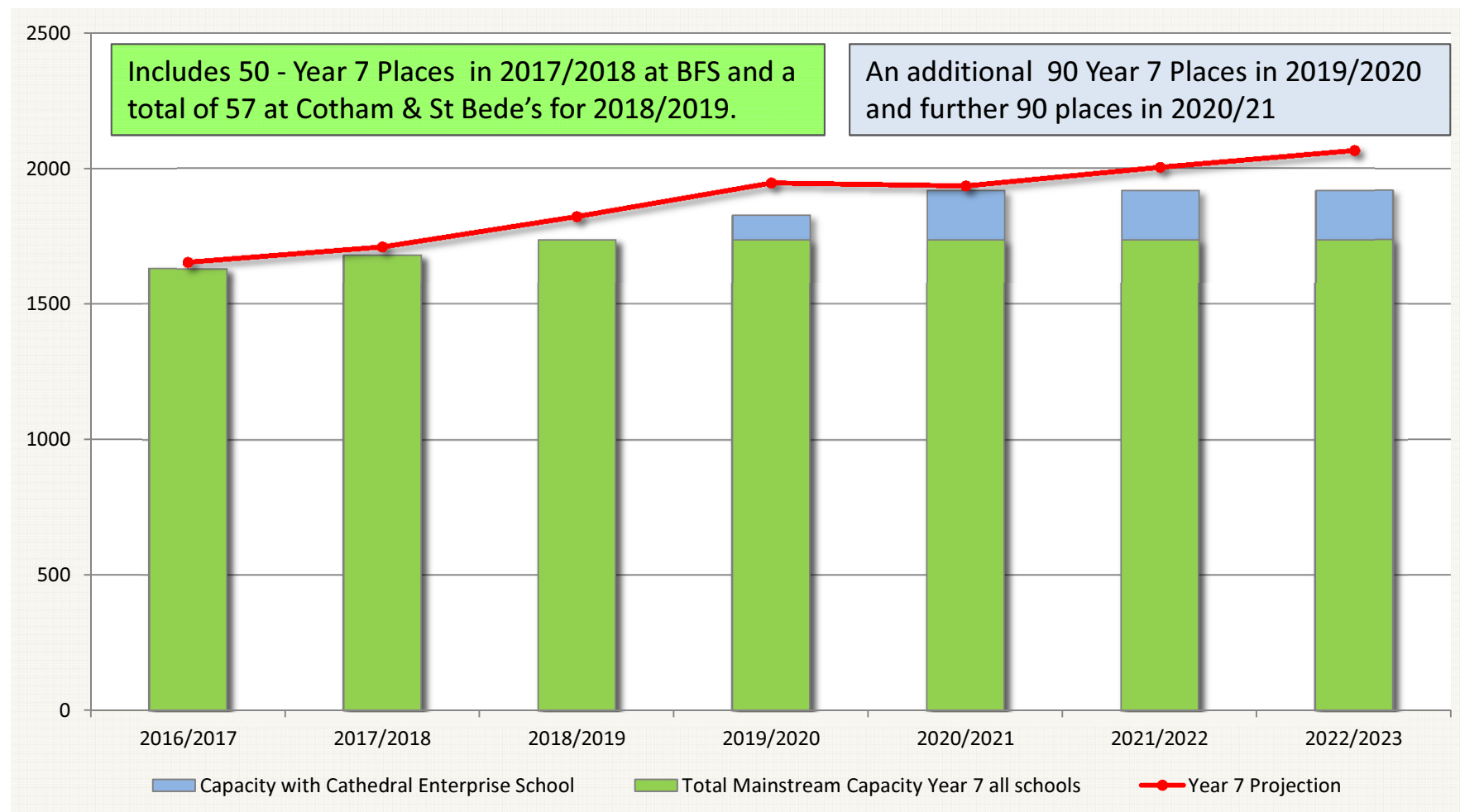
Data Source - BCC School Place Planning - School Projection Model 2017

## Sufficiency in Bristol, City Wide, for Year 7 with Additional Future Planned Provision, Compared with Current Provision



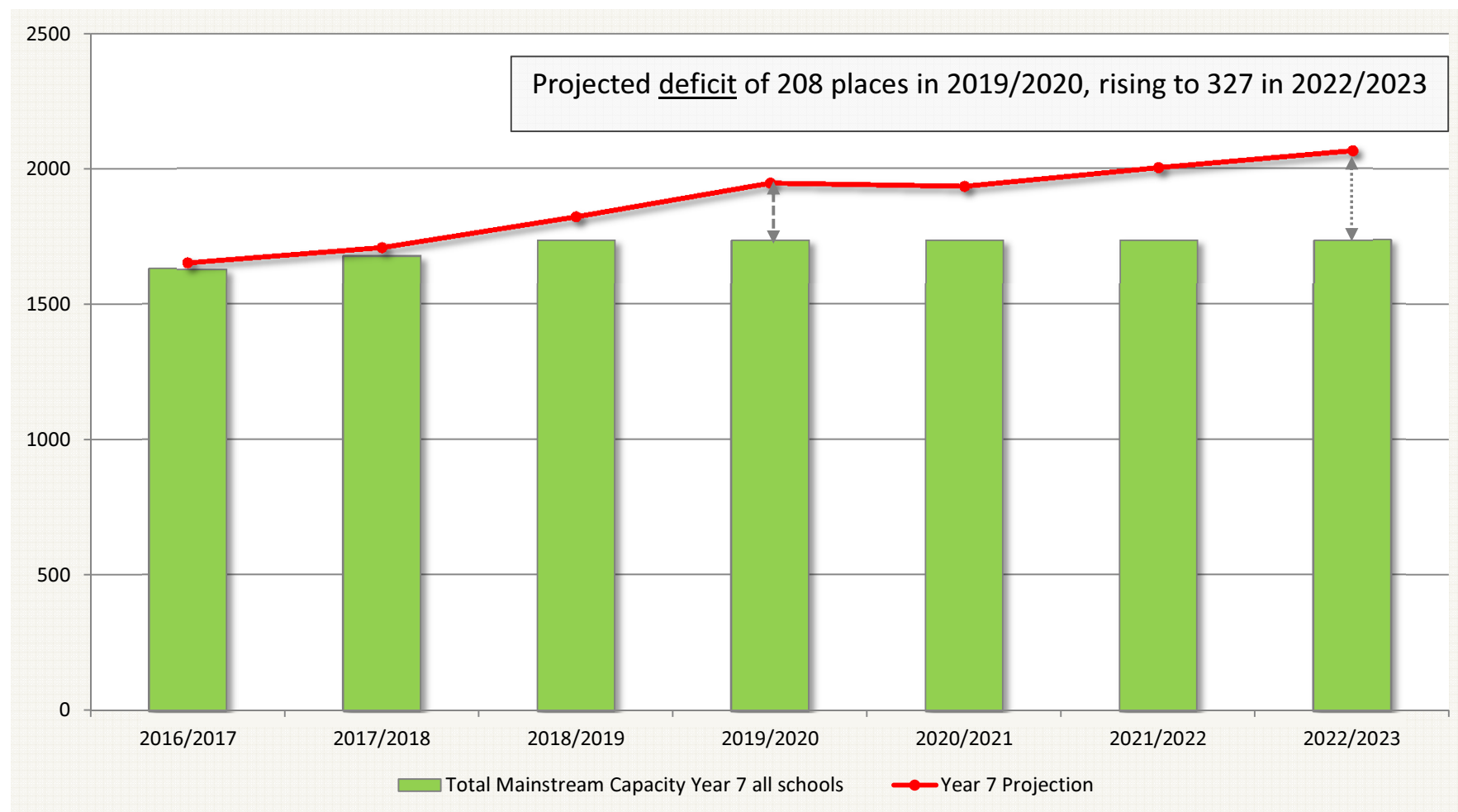
Data Source - BCC School Place Planning - School Projection Model 2017

## Sufficiency in Bristol North for Year 7 with Additional Future Planned Provision, Compared with Current Provision



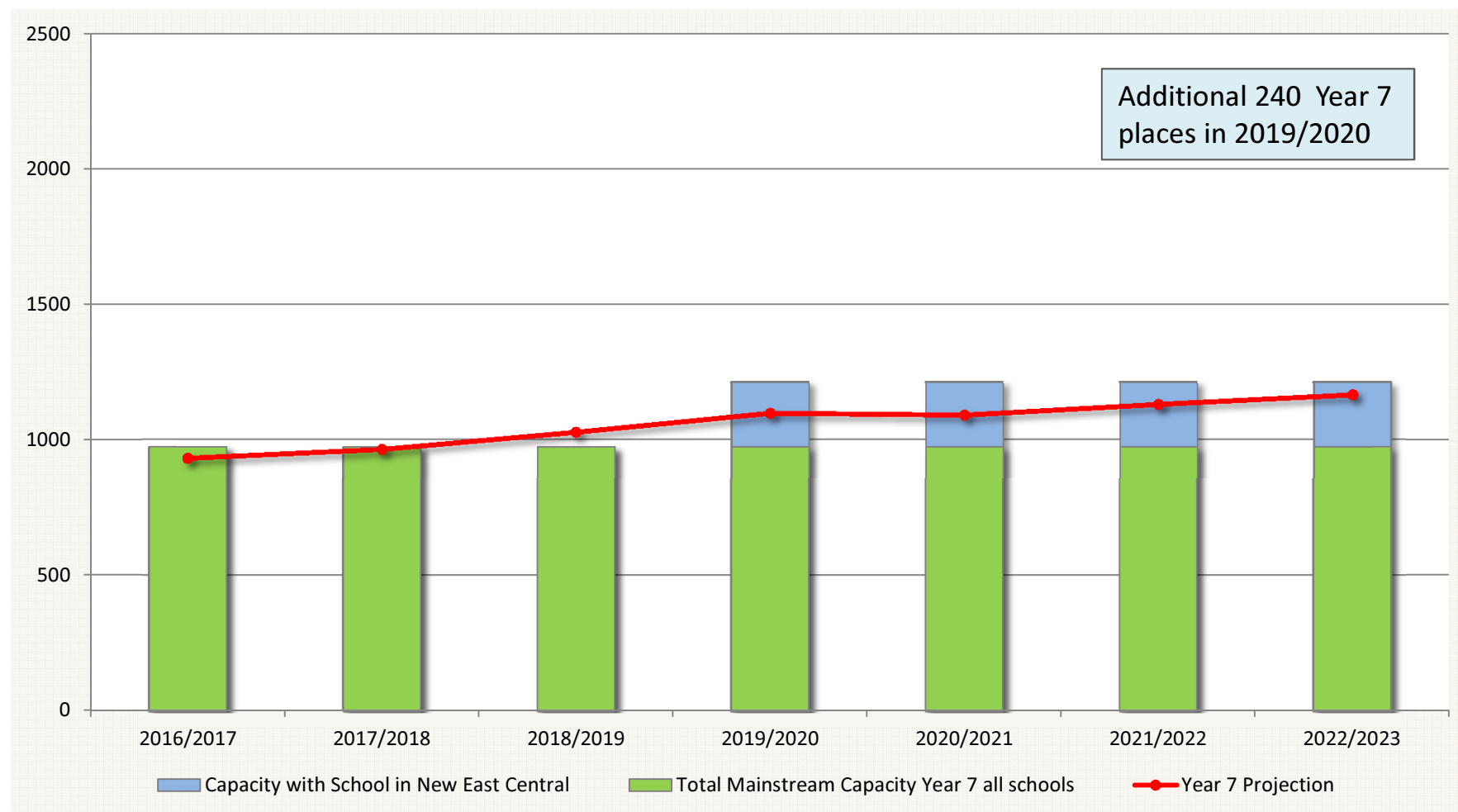
Data Source - BCC School Place Planning - School Projection Model 2017

## Sufficiency in Bristol North for Year 7 with Additional Future Planned Provision, Compared with Current Provision



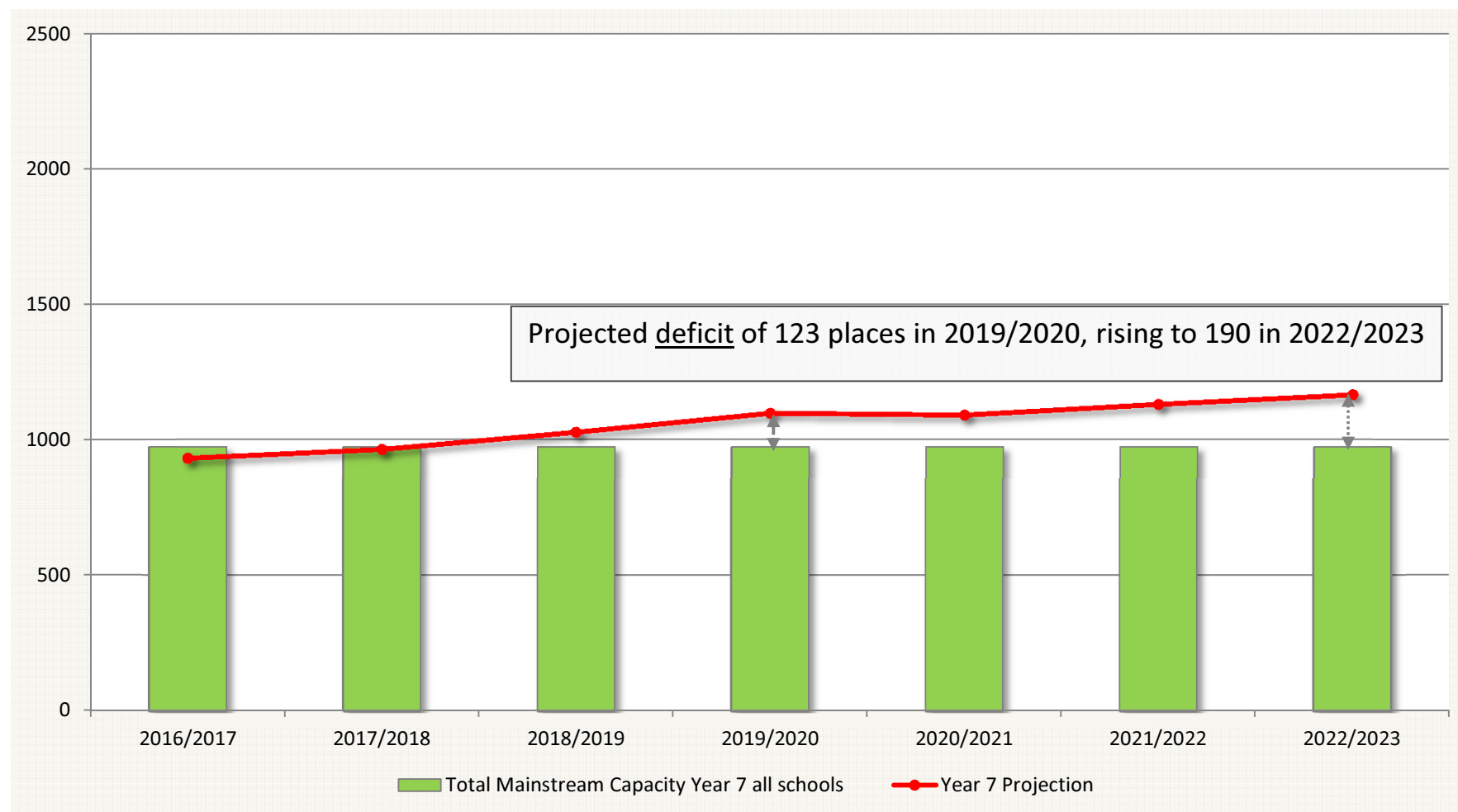
Data Source - BCC School Place Planning - School Projection Model 2017

## Sufficiency in Bristol East Central for Year 7 with Additional Future Planned Provision, Compared with Current Provision



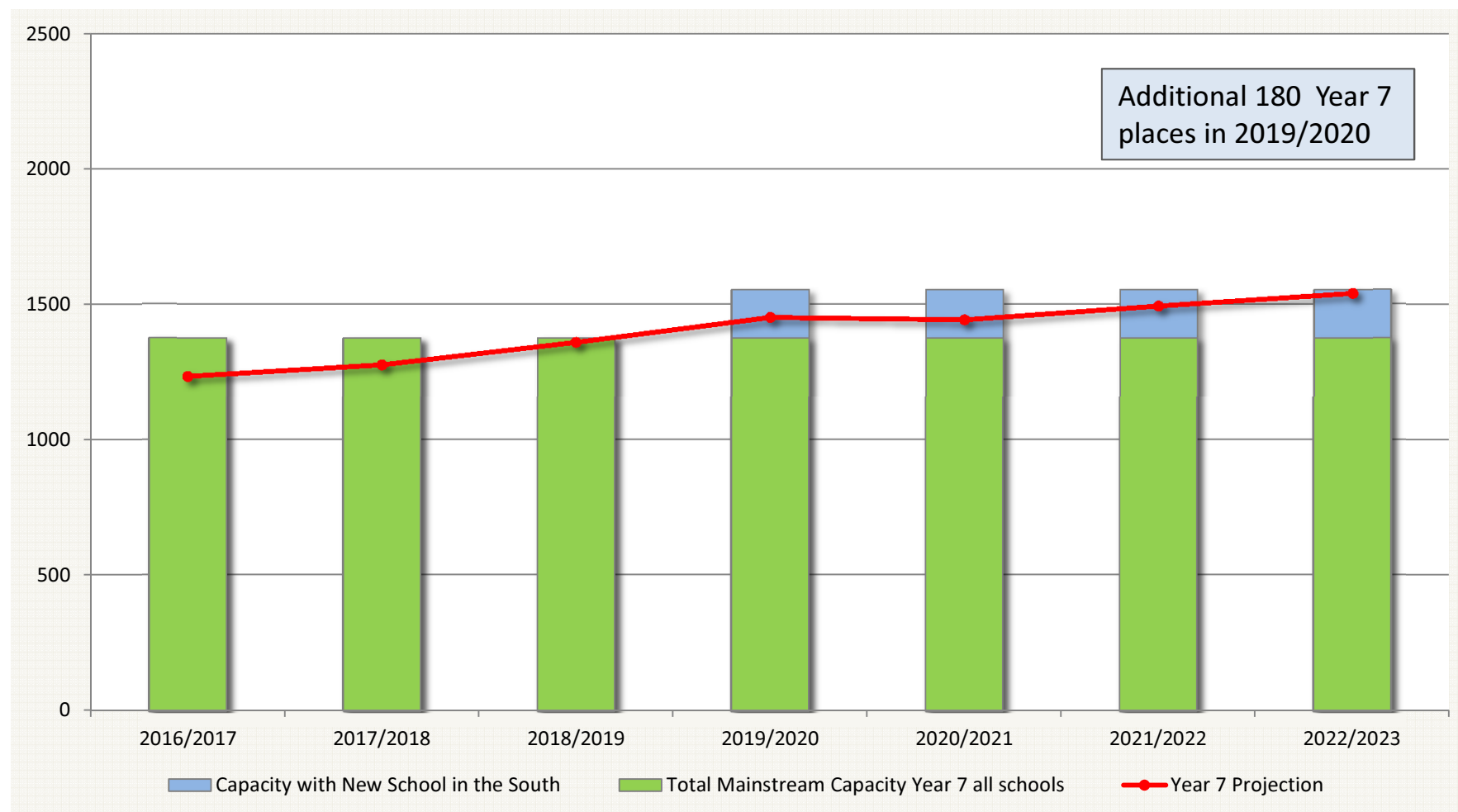
Data Source - BCC School Place Planning - School Projection Model 2017

## Sufficiency in Bristol East Central for Year 7 with Additional Future Planned Provision, Compared with Current Provision



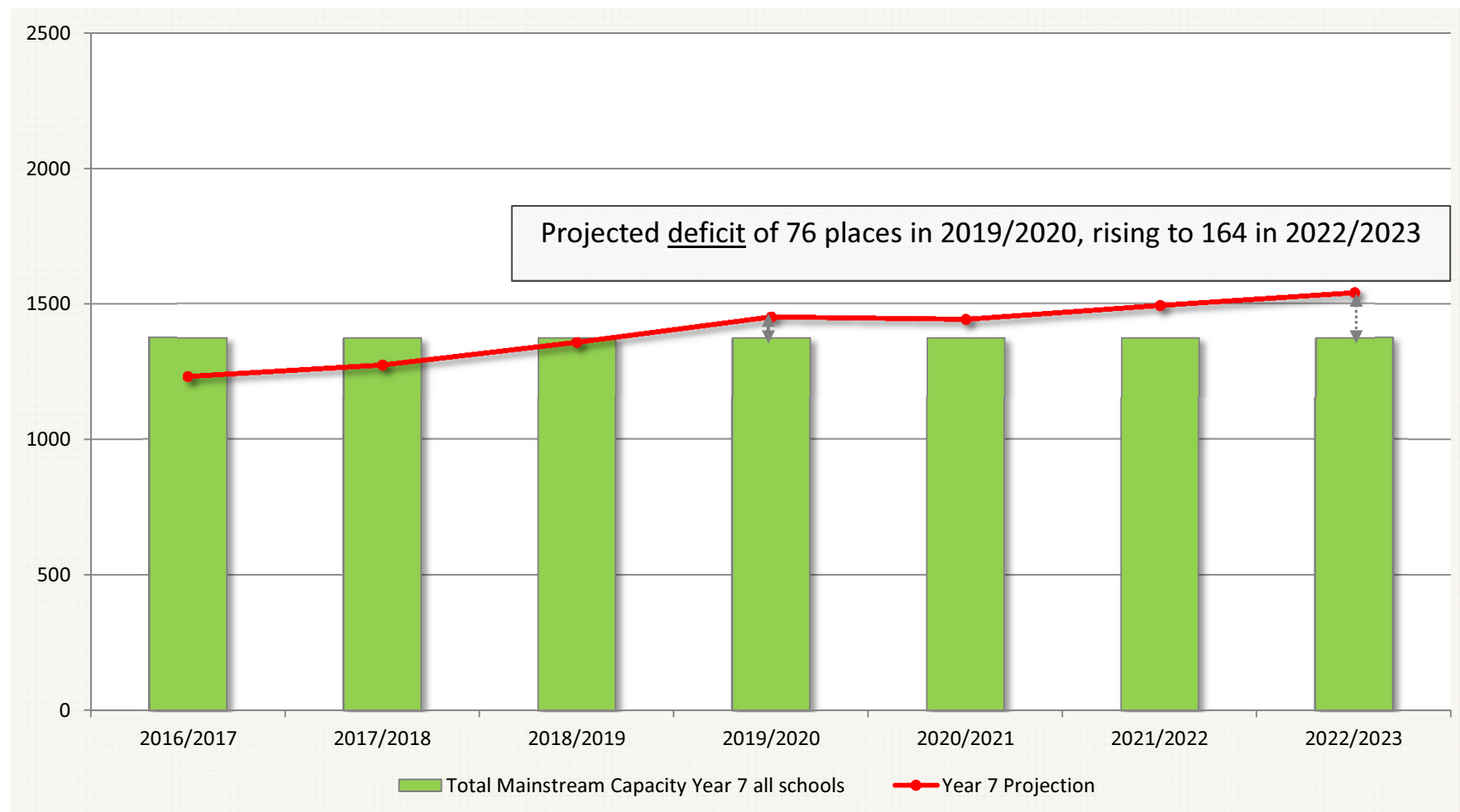
Data Source - BCC School Place Planning - School Projection Model 2017

## Sufficiency in Bristol South for Year 7 with Additional Future Planned Provision, Compared with Current Provision



Data Source - BCC School Place Planning - School Projection Model 2017

## Sufficiency in Bristol South for Year 7 with Additional Future Planned Provision, Compared with Current Provision

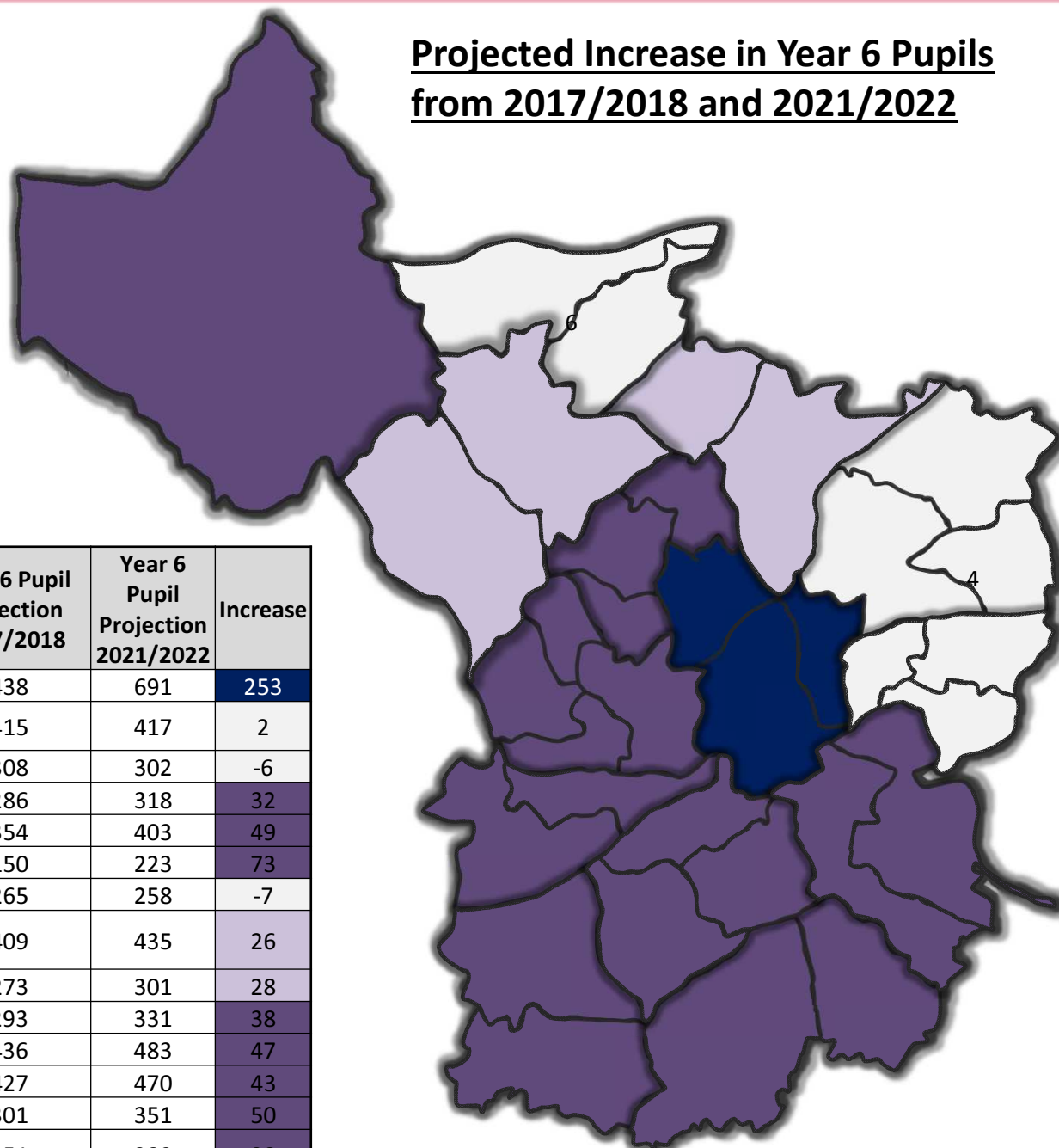


Data Source - BCC School Place Planning - School Projection Model 2017



**Projected Increase in Year 6 Pupils  
from 2017/2018 and 2021/2022**

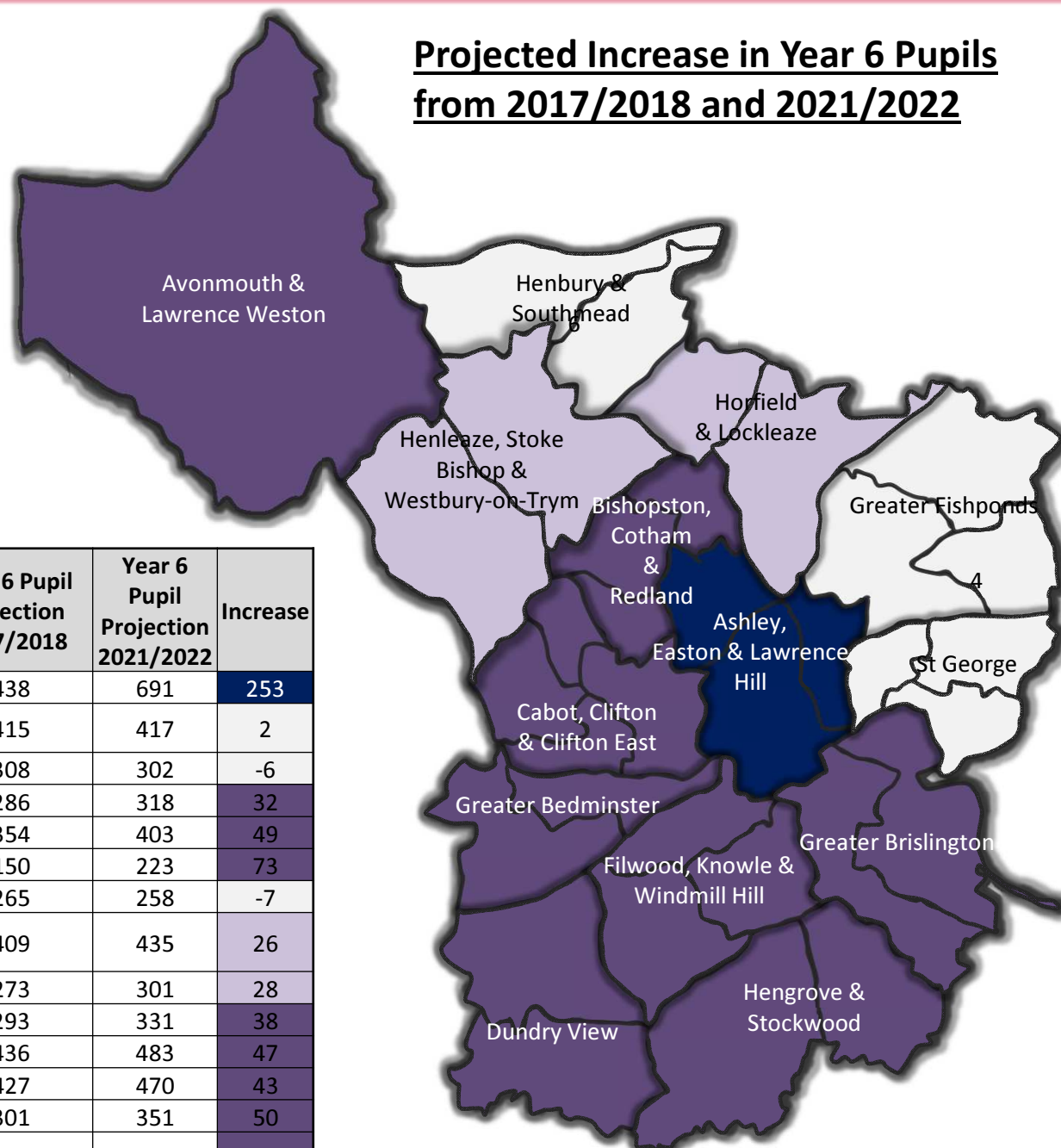
Planning Areas	Year 6 Pupil Projection 2017/2018	Year 6 Pupil Projection 2021/2022	Increase
Ashley, Easton & Lawrence Hill	438	691	253
Greater Fishponds	415	417	2
St George East & West	308	302	-6
Avonmouth & Kingsweston	286	318	32
Bishopston, Cotham & Redland	354	403	49
Cabot, Clifton & Clifton East	150	223	73
Henbury & Southmead	265	258	-7
Henleaze, Stoke Bishop & Westbury-on-Trym	409	435	26
Horfield & Lockleaze	273	301	28
Brislington	293	331	38
Dundry View	436	483	47
Filwood, Knowle & Windmill Hill	427	470	43
Greater Bedminster	301	351	50
Hengrove & Stockwood	251	289	38



Data Source - BCC School Place Planning - School Projection Model 2017

## Projected Increase in Year 6 Pupils from 2017/2018 and 2021/2022

Planning Areas	Year 6 Pupil Projection 2017/2018	Year 6 Pupil Projection 2021/2022	Increase
Ashley, Easton & Lawrence Hill	438	691	253
Greater Fishponds	415	417	2
St George East & West	308	302	-6
Avonmouth & Kingsweston	286	318	32
Bishopston, Cotham & Redland	354	403	49
Cabot, Clifton & Clifton East	150	223	73
Henbury & Southmead	265	258	-7
Henleaze, Stoke Bishop & Westbury-on-Trym	409	435	26
Horfield & Lockleaze	273	301	28
Brislington	293	331	38
Dundry View	436	483	47
Filwood, Knowle & Windmill Hill	427	470	43
Greater Bedminster	301	351	50
Hengrove & Stockwood	251	289	38

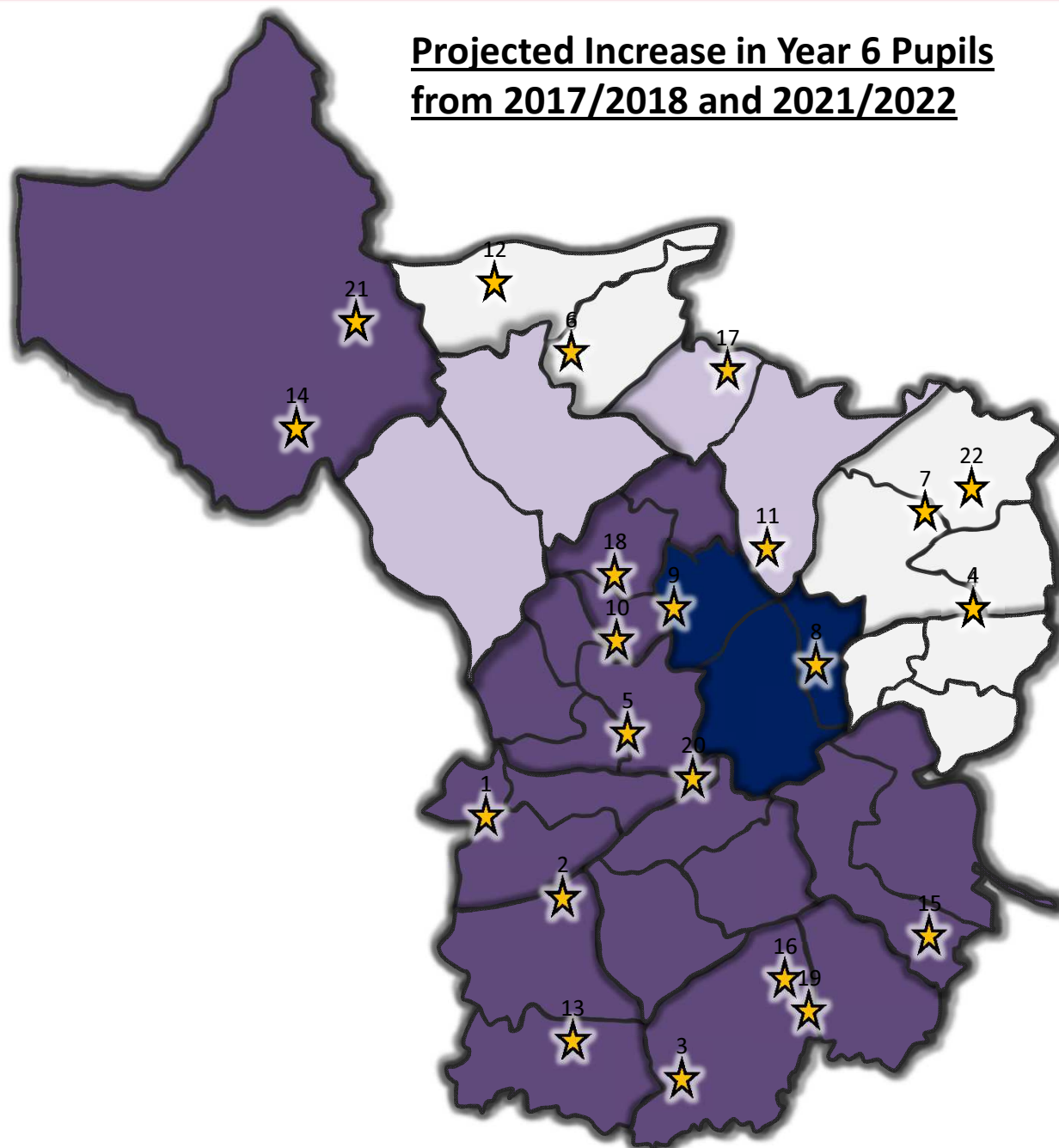


Data Source - BCC School Place Planning - School Projection Model 2017

**Projected Increase in Year 6 Pupils  
from 2017/2018 and 2021/2022**

**Bristol Schools**

1	Ashton Park School
2	Bedminster Down School
3	Bridge Learning Campus
4	Bristol Brunel Academy
5	Bristol Cathedral Choir School
6	Bristol Free School
7	Bristol Metropolitan Academy
8	City Academy Bristol
9	Colston's Girls' School
10	Cotham School
11	Fairfield High School
12	Henbury School
13	Merchants' Academy
14	Oasis Academy Brightstowe
15	Oasis Academy Brislington
16	Oasis Academy John Williams
17	Orchard School Bristol
18	Redland Green School
19	St Bernadette Catholic Secondary
20	St Mary Redcliffe and Temple
21	St.Bede's Catholic College
22	Steiner Academy Bristol



End