










Primary School



KEY

-  200x100x65 PCC block pavers as per Standard Detail SD01-006-I
-  200x133x65 PCC Tactile block paving (buff at uncontrolled, red at controlled crossings) as per Standard Detail SD03-004-E / SD03-005-F
-  Buff HFS (MMA), Carriageway to be cold milled to a depth of 45mm. Carriageway to be resurfaced with 45mm thick surface course: HRA 35/14 F surf 40/60, following cold milling
-  Red HFS (MMA), Carriageway to be cold milled to a depth of 45mm. Carriageway to be resurfaced with 45mm thick surface course: HRA 35/14 F surf 40/60, following cold milling
-  Grey HFS (MMA), Carriageway to be cold milled to a depth of 45mm. Carriageway to be resurfaced with 45mm thick surface course: HRA 35/14 F surf 40/60, following cold milling
-  Belisha Beacon to SD07-012-D
-  50mm street lighting duct to SD07-017-D
-  Road Crossing (150mm street lighting duct) to SD07-017-D
-  Type B1 chamber to SD06-002-E



**CITY DESIGN
ENGINEERING
DESIGN**

PO Box 3399, Bristol City Council, Bristol BS1 9NE

This map is reproduced from Ordnance Survey material with permission of Ordnance Survey on behalf of the Controller of Her Majesty's Stationary Office (c) Crown copyright. Unauthorised reproductions infringe Crown copyright and may lead to prosecution or civil proceedings. Bristol City Council. Licence No. 100023406.

Rev.	Date	Description	By

Project
**Luckwell Primary School
Duckmoor Road**

Title
Preliminary Option 01

Client
**Local and Sustainable Transport
Management of Place - Growth & Regeneration**

Drawn by JS	Checked by ND
Date Drawn April 2022	Date Issued May 2022
Status PRELIMINARY	Issued by JS

Scale
1:200 @ A3

Project Number	Drawing	Revision
E18015-07 -	P01	-