

Bishport Avenue pedestrian improvements

March 2014



If you have any comments on the design of the scheme then please contact us by 17th April 2014 using the contact details below.

Telephone: 0117 90 36585
Email: james.dowling@bristol.gov.uk
Write to: TRAFFIC MANAGEMENT (RS12040/JD/WH)
FREEPOST BS6529
BRISTOL
BS1 5BR

Translation / Special requirements

If you would like this information in a different format, for example Braille, audiotape, large print or computer disc, or community languages, please contact Traffic Management on 0117 903 6282.

Neighbourhood Partnerships

This work has been identified as a priority by Dundry View Neighbourhood Partnership. If you would like more information about contacting or getting involved with your local Neighbourhood Partnership, then information can be found at the following web page:

www.bristol.gov.uk/neighbourhoodpartnerships

Alternatively you can contact your Neighbourhood Partnership using the contact details below:

Keith Houghton: 0117 9222135
Heather Williams: 0117 9038010

Email: neighbourhood.partnerships@bristol.gov.uk

Dundry View Neighbourhood Partnership has prioritised some funding towards pedestrian improvements along Bishport Avenue, and we are seeking residents' views on our preliminary designs.

We are proposing to introduce a series of three priority give-way narrowings along Bishport Avenue, to provide safer crossing points for pedestrians and to reduce traffic speeds.

The three separate locations at Bishport Avenue's junctions with Fair Furlong, Molesworth Drive and Murford Avenue have been identified in association with the Neighbourhood Partnership Traffic Sub-Group and address long standing aspirations of the local community.

The scheme has been endorsed as a traffic priority by the Neighbourhood Partnership, and the funding was secured as part of a Section 106 agreement with the Symes Avenue Morrisons development.

For information, we are not proposing to introduce double yellow lines or other parking restrictions as part of this scheme.



Have your say

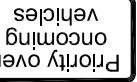
We would be grateful if you would review the proposals overleaf and provide any comments or suggestions that you may have.

These are only preliminary designs that have been developed for consultation. Information that we gain from this consultation may be used to modify the scheme so that it reflects the needs of the residents and businesses in the area.

Sign Schedule



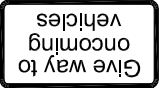
Sign to Diagram
811 of TSRGD



Sign to Diagram
811.1 of TSRGD



Sign to Diagram
615 of TSRGD



Sign to Diagram
615.1 of TSRGD

| Rev | By | Checked | Date | Description |
|-----|----|---------|------------|-------------------|
| B | AM | AM | 10/12/2013 | Check and Approve |
| A | AM | AM | 10/12/2013 | Check and Approve |

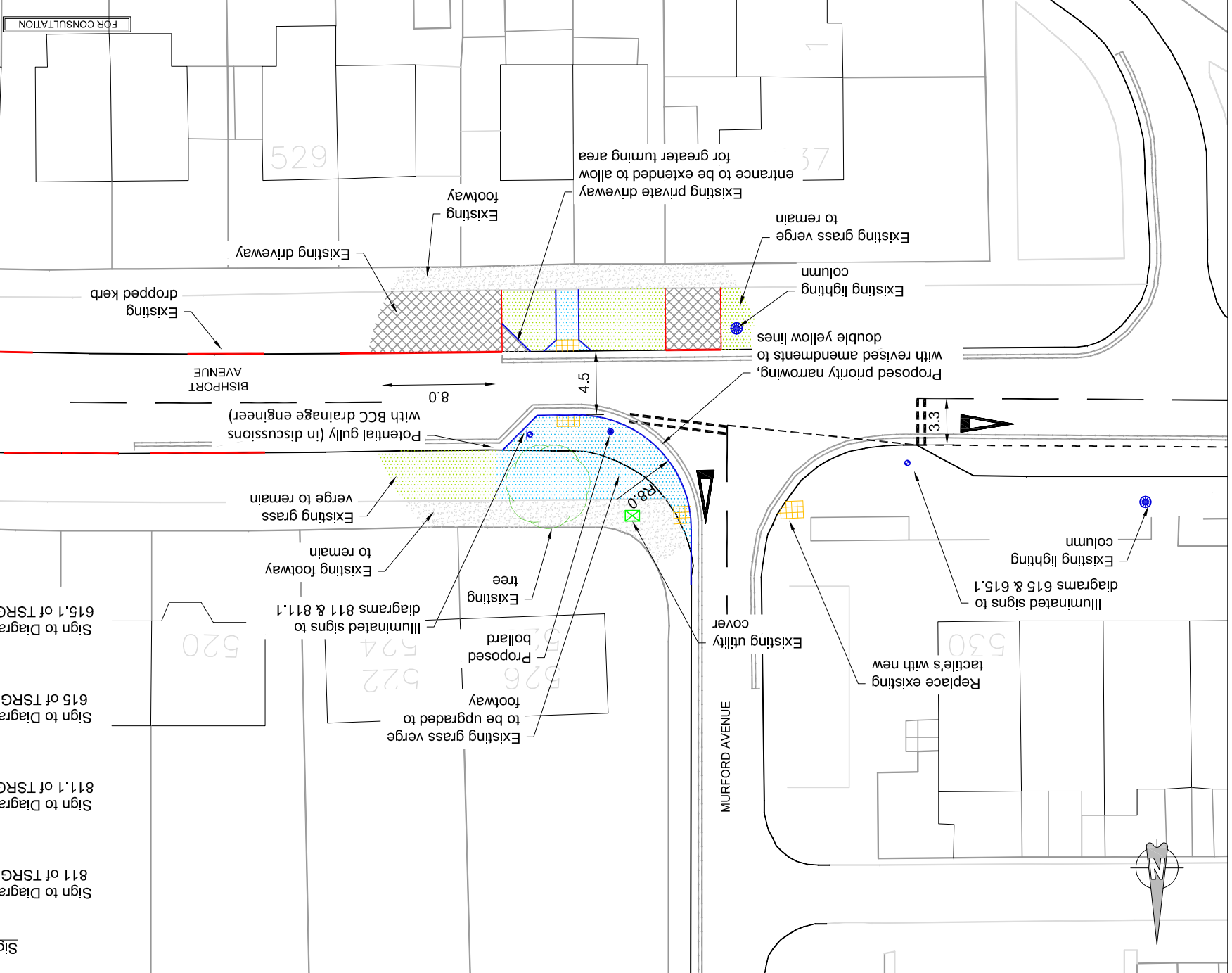
Drawn By: AM

Halcrow
 Halcrow Group Limited
 17 The Square, Northwich, Cheshire, WA11 2JN
 Tel: 01928 552200 Fax: 01928 552201
 www.halcrow.com

Project:
 BRISTOL CITY COUNCIL
 TRAFFIC MANAGEMENT SCHEMES

Location:
 BISHOPSTON AVENUE/
 MURFORD AVENUE
 PRIORITY NARROWING
 BCC Ref: RS12040

Drawing No:
 203742.BL.00.37-06-07
 B



FOR CONSULTATION

Drawing Scale: NOT TO SCALE @ A4